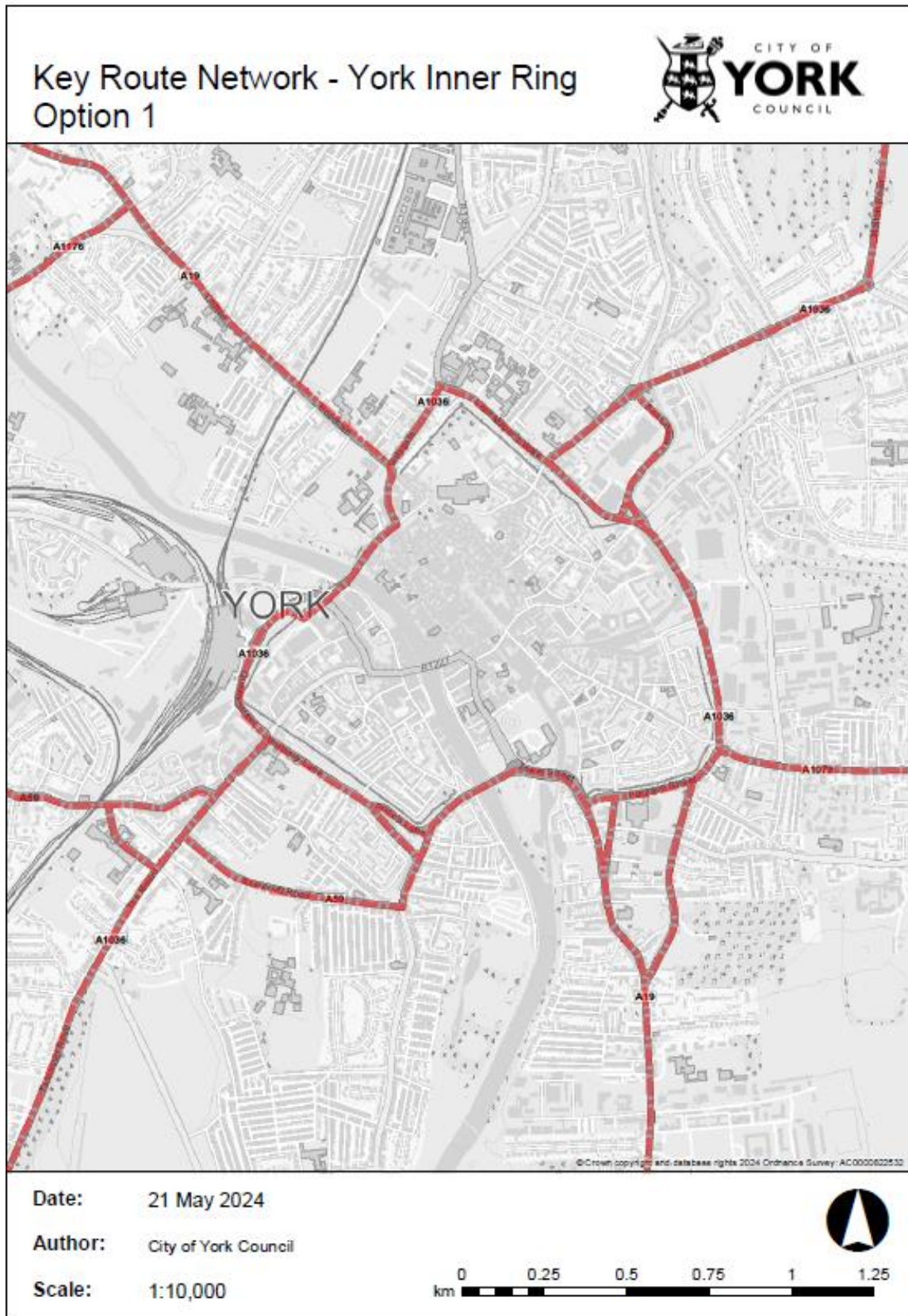


# Annex 2 KRN Maps

## Option 1



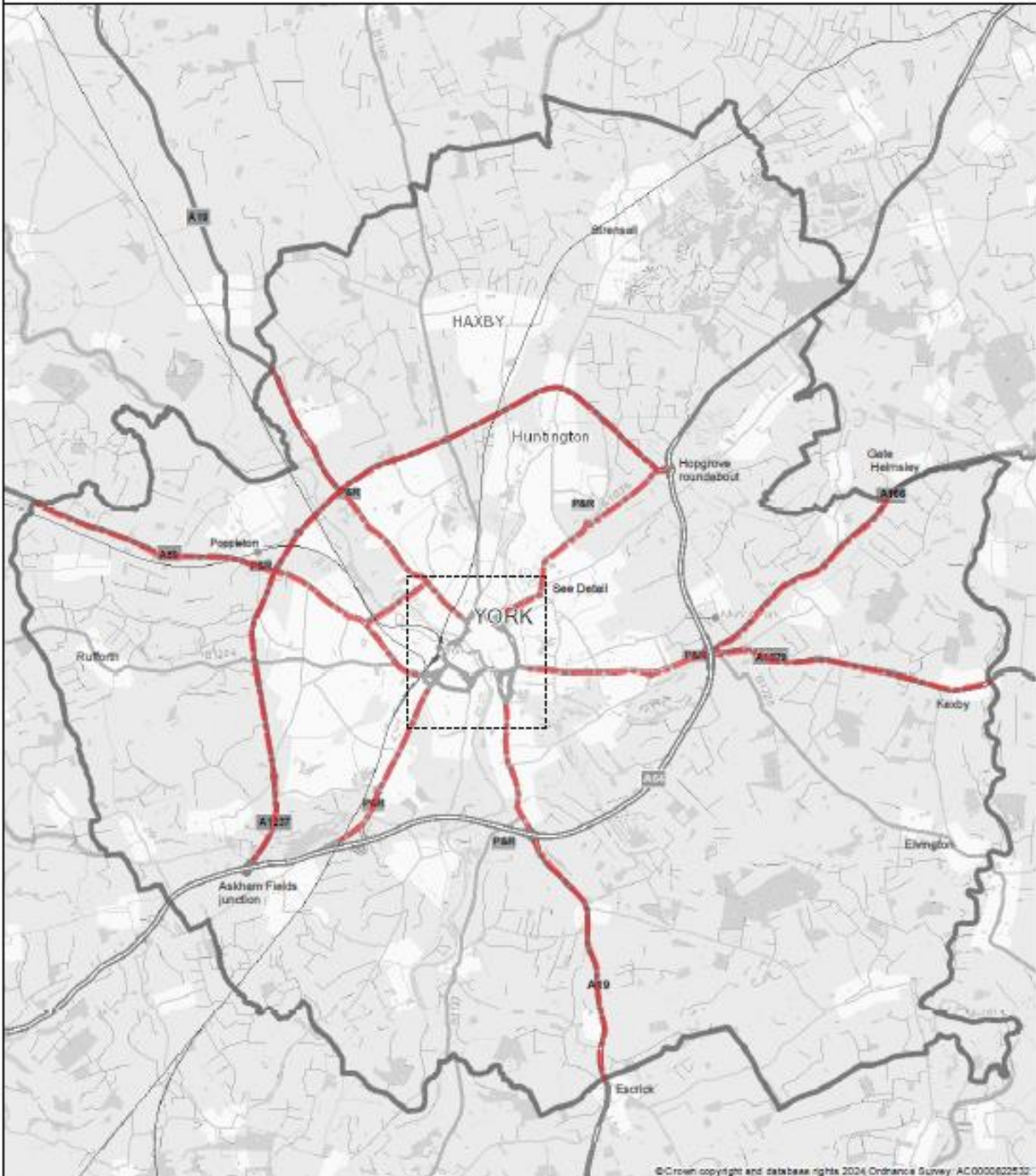
# Option 1 Inner Ring Road





## Option 2

### Key Route Network Option 2



Date: 21 May 2024

Author: City of York Council

Scale: 1:75,000

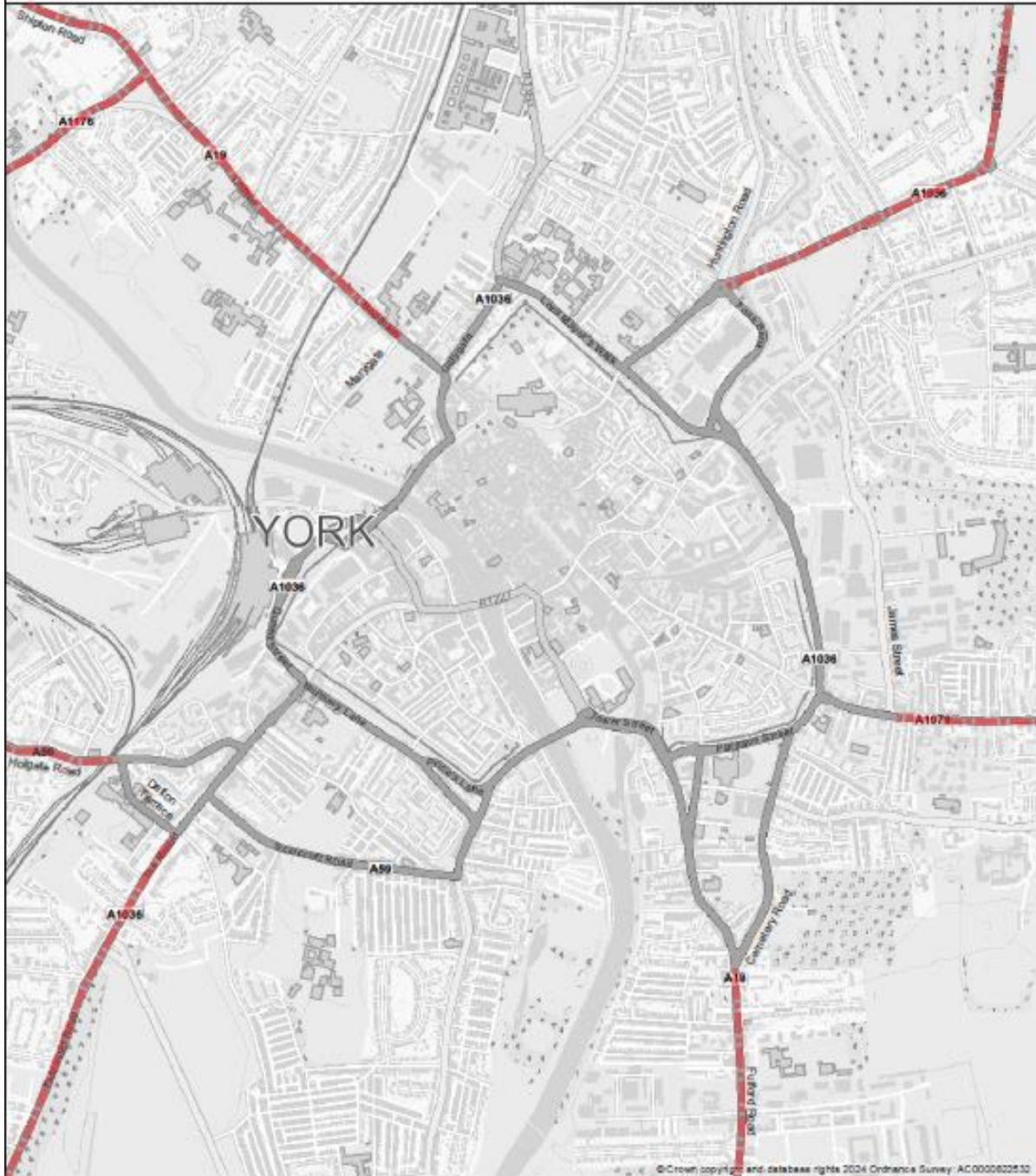


©Crown copyright and database rights 2024 Ordnance Survey: AC000062532



## Option 2 – Inner Ring Road

### Key Route Network - York Inner Ring Option 2



Date: 21 May 2024

Author: City of York Council

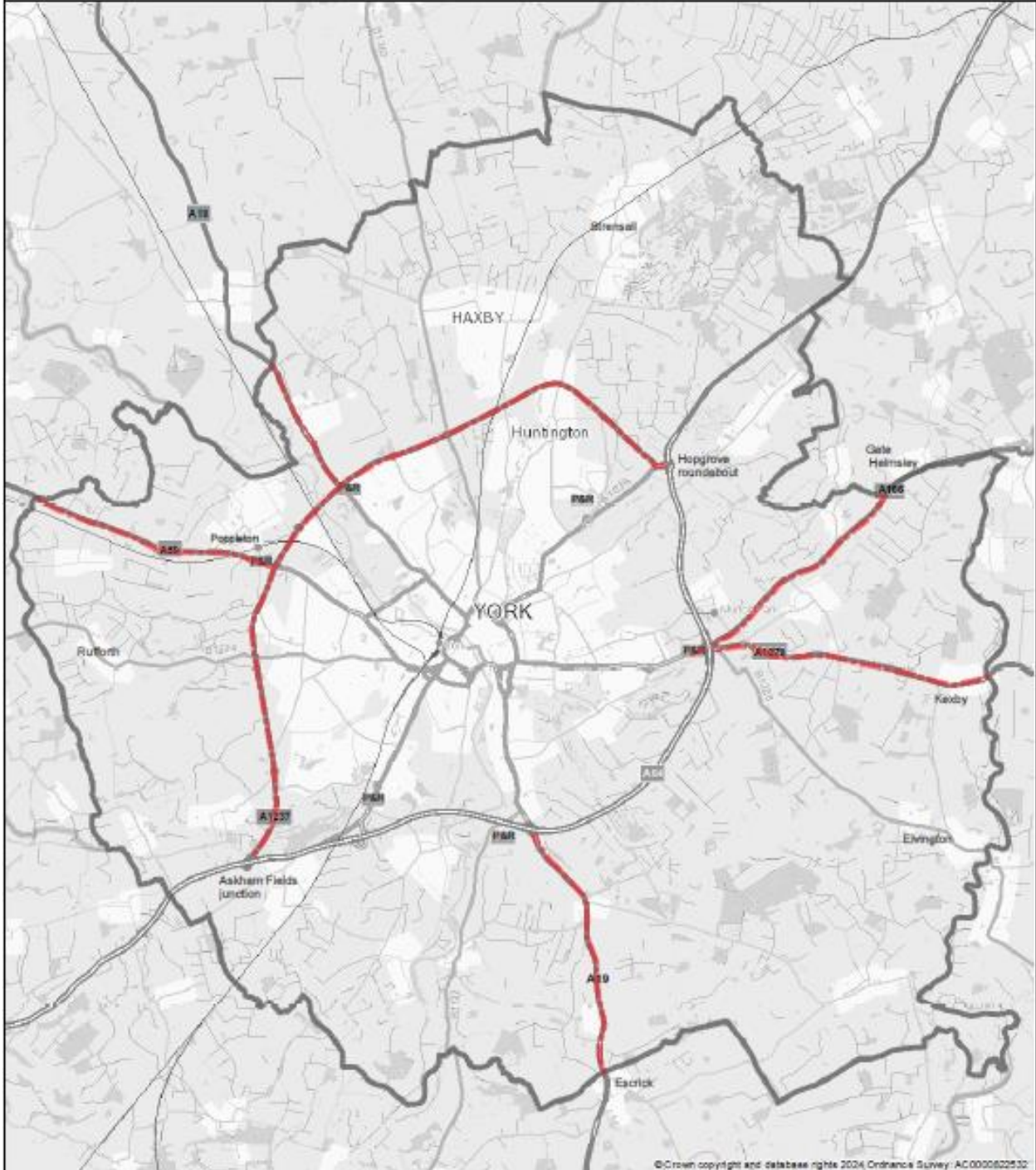
Scale: 1:10,000





### Option 3

## Key Route Network Option 3



**Date:** 21 May 2024  
**Author:** City of York Council  
**Scale:** 1:75,000



